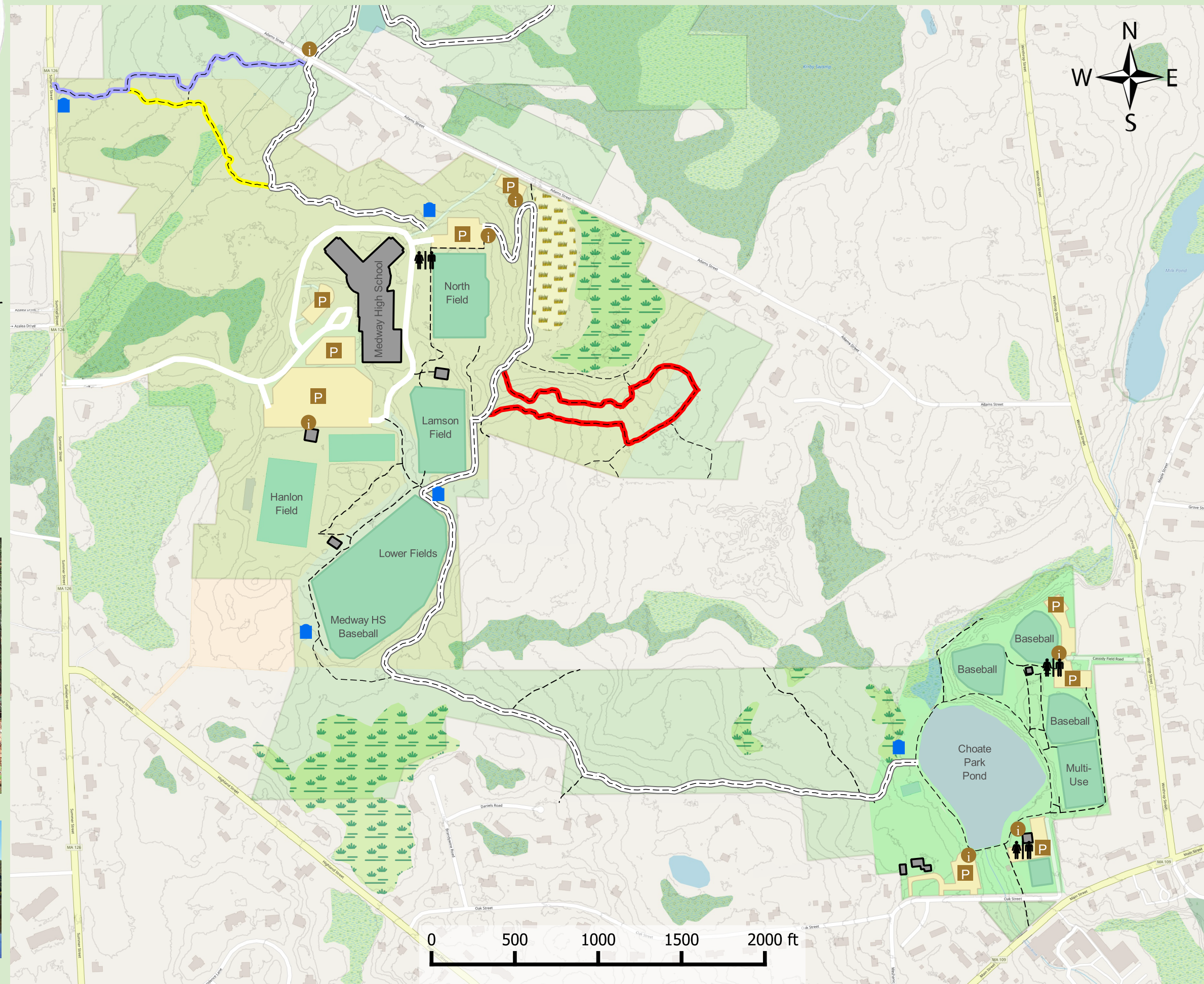



CHOATE PARK, CASSIDY FIELDS, AND MEDWAY HIGH SCHOOL WALKING TRAILS

A trail network connects Choate Park (and the adjacent Cassidy baseball fields) to Medway High School, its athletic fields, and the nearby Adams Street meadow and woods. From there, trails head westward to Summer Street as well as northward toward Chicken Brook and the Dave Hoag Boardwalk.

The area includes a wide variety of habitats. Side trails provide an opportunity to experience the woods and natural wetlands close up.




Legend

- Parking
- Information Kiosk
- Open Space Sign
- Blazed Trails (Color Coded)
- Other Trails
- Meadow
- Wetlands
- Fields
- Buildings

Town of Medway property shown shaded.

Scan for Medway
Open Space Info



Prepared by:
Medway Open Space Committee
Version 2.0, September, 2018
Portions © OpenStreetMap

<https://www.townofmedway.org/open-space-committee>