












OGP Subdistricts

-  Oak Grove Village Center (OGVC)
-  Oak Grove Business Park (OGBP)
-  Oak Grove Neighborhood (OGN)
-  Civic/Park Nodes
-  Transitional Buffer Zone

Streets, Pathways, Trails

-  Parkway
-  Village Center St.
-  Neighborhood St.
-  Access St.
-  Multi-Use Pathway
-  Walking Trail

Oak Grove Park
Regulating Plan (Version 4.0)
April 15, 2019

0 0.025 0.05 0.1 Miles
0 100 200 400 Feet